



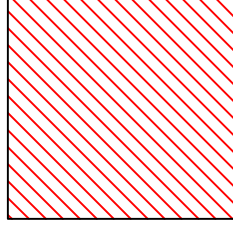
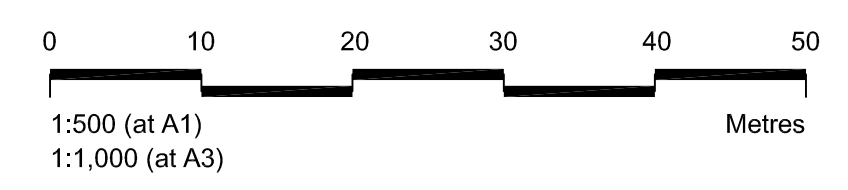


- Notes:-**
- The proposals shown on this drawing are for illustrative purposes only and do not constitute a full detailed design.
  - Existing kerbs, channels and road markings are shown in grey. Proposed kerbs, markings and crossing points are drawn in black.

-  Proposed Build-out
-  Proposed footway/cycleway
-  Removal of footway/cycleway
-  Proposed verge
-  Removal of cycleway



B	30/10/07	TH	New crossings added
REVISION	DATE	BY	DETAILS

DRAWING STATUS **CONTROLLED**



TRANSPORT STRATEGY & MANAGEMENT  
MARLAND HOUSE  
CIVIC CENTRE ROAD  
SOUTHAMPTON  
SO14 7PR  
TRANSPORT & INFRASTRUCTURE DEVELOPMENT

SCHEME TITLE  
**Dock Gate 20 Improvements  
Millbrook, Southampton**

DRAWING TITLE  
**Proposed Toucan Crossings &  
Modifications to Road Markings  
- Option 3**

CREATED BY AJM	LAST EDITED BY TH	CHECKED	APPROVED
DRAWING NUMBER <b>EDS/4675</b>	REVISION	DATE 2/11/07	SCALE 1:500 (at A1)

REPRODUCED FROM THE ORDNANCE SURVEY MAPPING WITH THE PERMISSION OF THE CONTROLLER OF HER MAJESTY'S STATIONERY OFFICE. COPYRIGHT © 2007. UNAUTHORISED REPRODUCTION IN WHOLE OR IN PART MAY LEAD TO PROSECUTION OR CIVIL PROCEEDINGS. SOUTHAMPTON CITY COUNCIL. LICENSE NO. 100019879 (2005)

DO NOT SCALE FROM THIS DRAWING